





Nigüelas water's map and Situation plan. Scale: 1/10.000
On its way, the water produces infrastructures related to energy and agricultural activities.
This project is located on one of this confluences.



Working the ground
From the model to the inhabitants.



Before / After
Through a limited budget intervention, the site is preserved, enhanced and put to use, causing a minimal impact for being built from the pre-existing.

